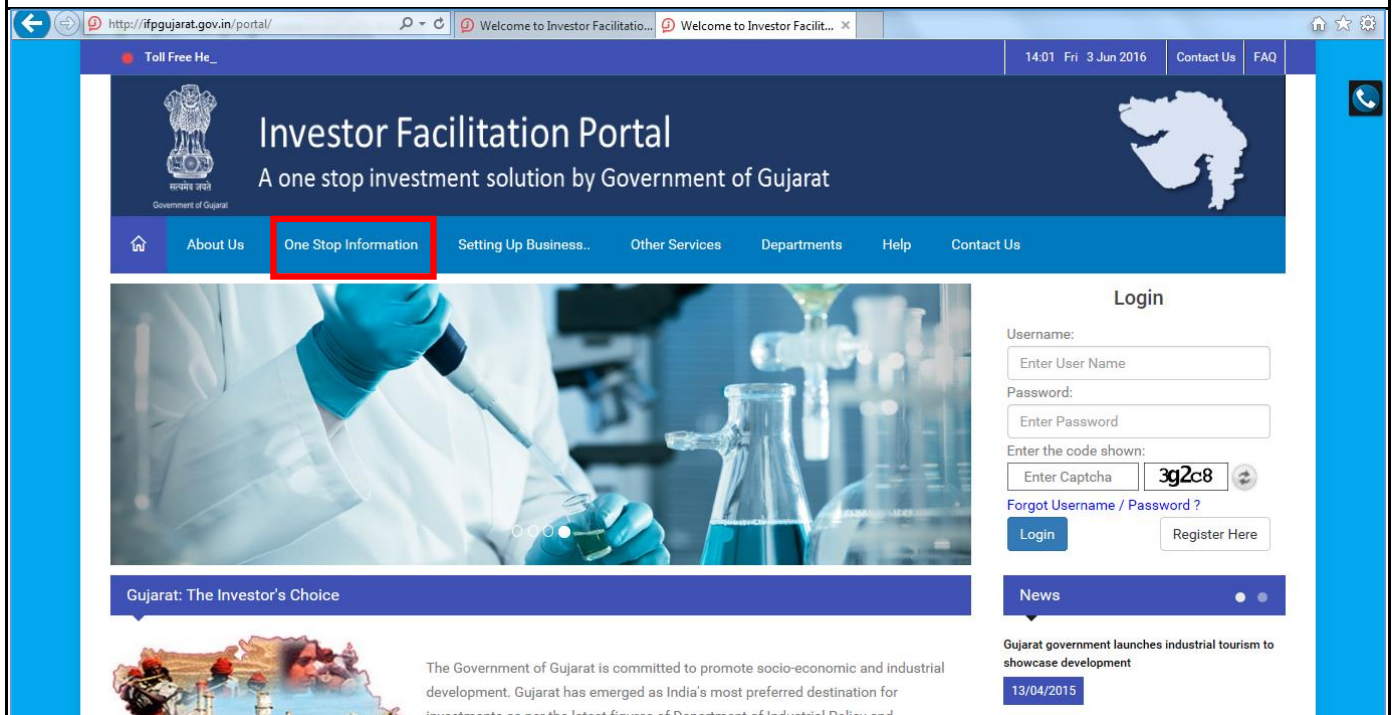


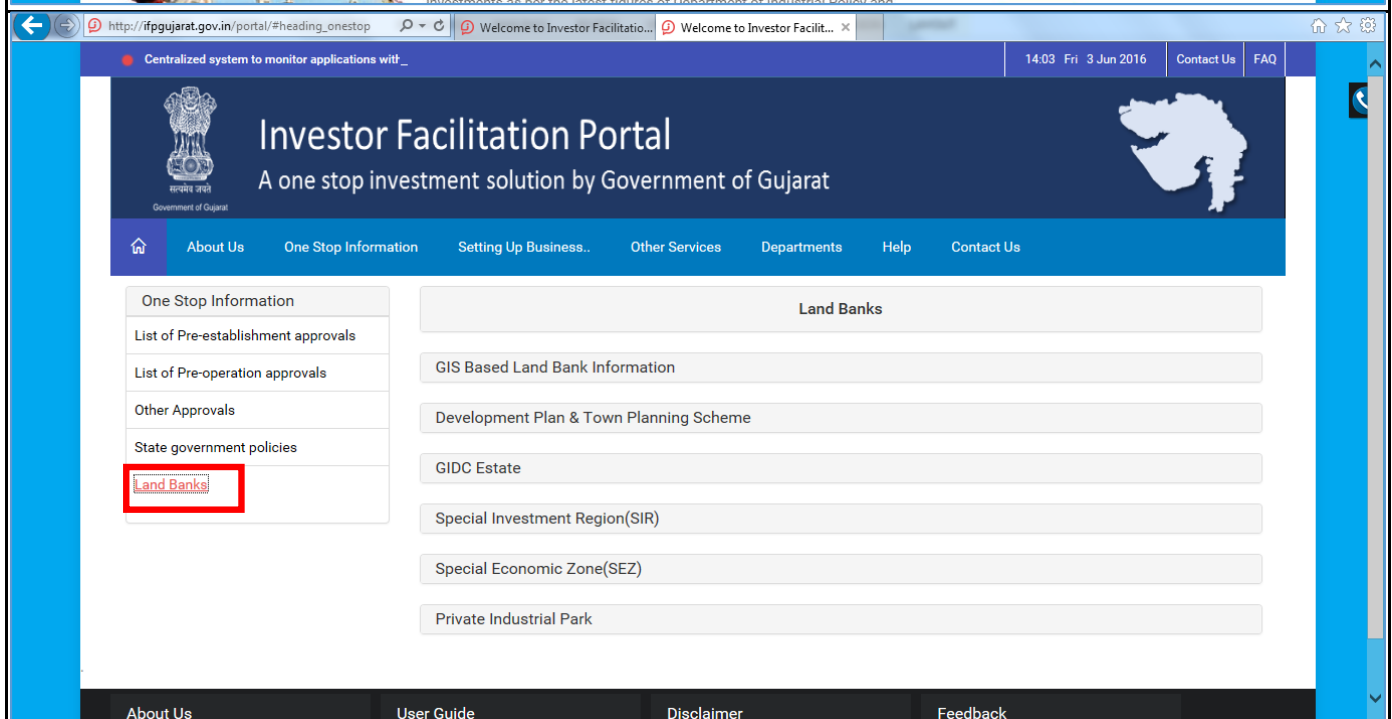
Sr. No.	Recommendation	Response (Yes/No/NA)	Supporting Materials
45	Ensure that the GIS system provides details about available infrastructure such as road, water etc.	Yes	URL of the webpage highlighting the detailed information implemented GIS system providing details about the land earmarked for industrial use

URL: <http://ifpgujarat.gov.in/portal/index.jsp#>

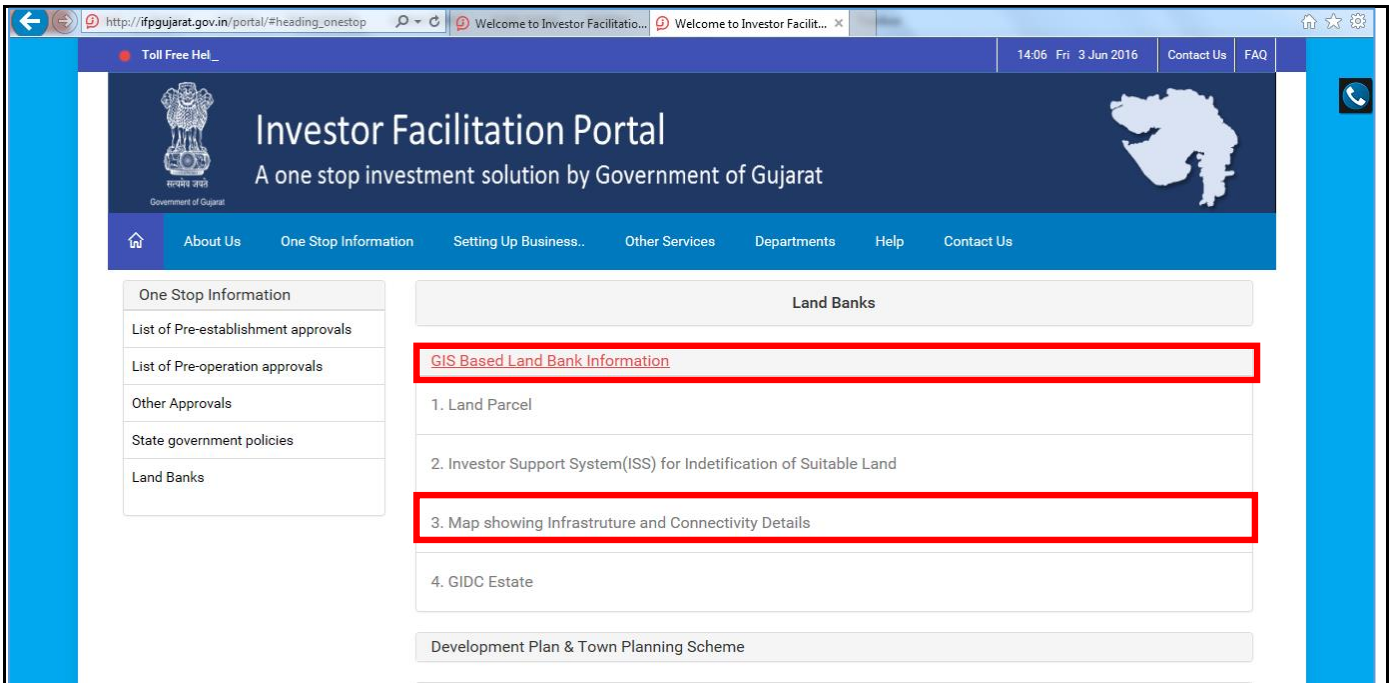
http://ifpgujarat.gov.in/portal/#heading_onestop



The screenshot shows the homepage of the Investor Facilitation Portal. The header includes the Government of Gujarat logo and the text 'Investor Facilitation Portal - A one stop investment solution by Government of Gujarat'. The navigation menu contains 'About Us', 'One Stop Information' (highlighted with a red box), 'Setting Up Business..', 'Other Services', 'Departments', 'Help', and 'Contact Us'. A 'Login' section is visible on the right with fields for Username, Password, and a Captcha. Below the navigation, there is a banner for 'Gujarat: The Investor's Choice' and a news item titled 'Gujarat government launches industrial tourism to showcase development' dated 13/04/2015.

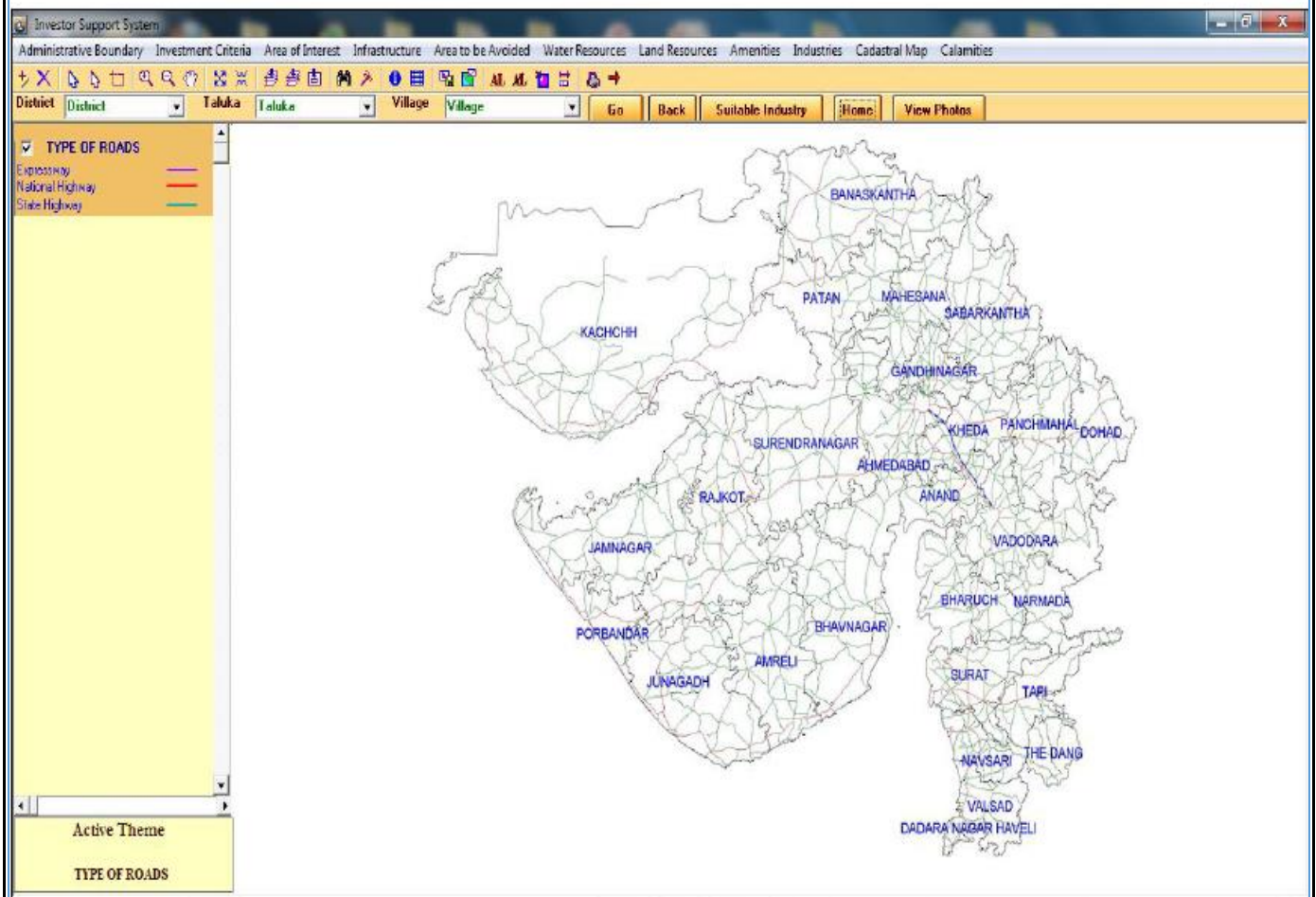


The screenshot shows the 'One Stop Information' page. The left sidebar contains a list of links: 'One Stop Information', 'List of Pre-establishment approvals', 'List of Pre-operation approvals', 'Other Approvals', 'State government policies', and 'Land Banks' (highlighted with a red box). The main content area is titled 'Land Banks' and lists various types of land banks: 'GIS Based Land Bank Information', 'Development Plan & Town Planning Scheme', 'GIDC Estate', 'Special Investment Region(SIR)', 'Special Economic Zone(SEZ)', and 'Private Industrial Park'. The footer contains links for 'About Us', 'User Guide', 'Disclaimer', and 'Feedback'.



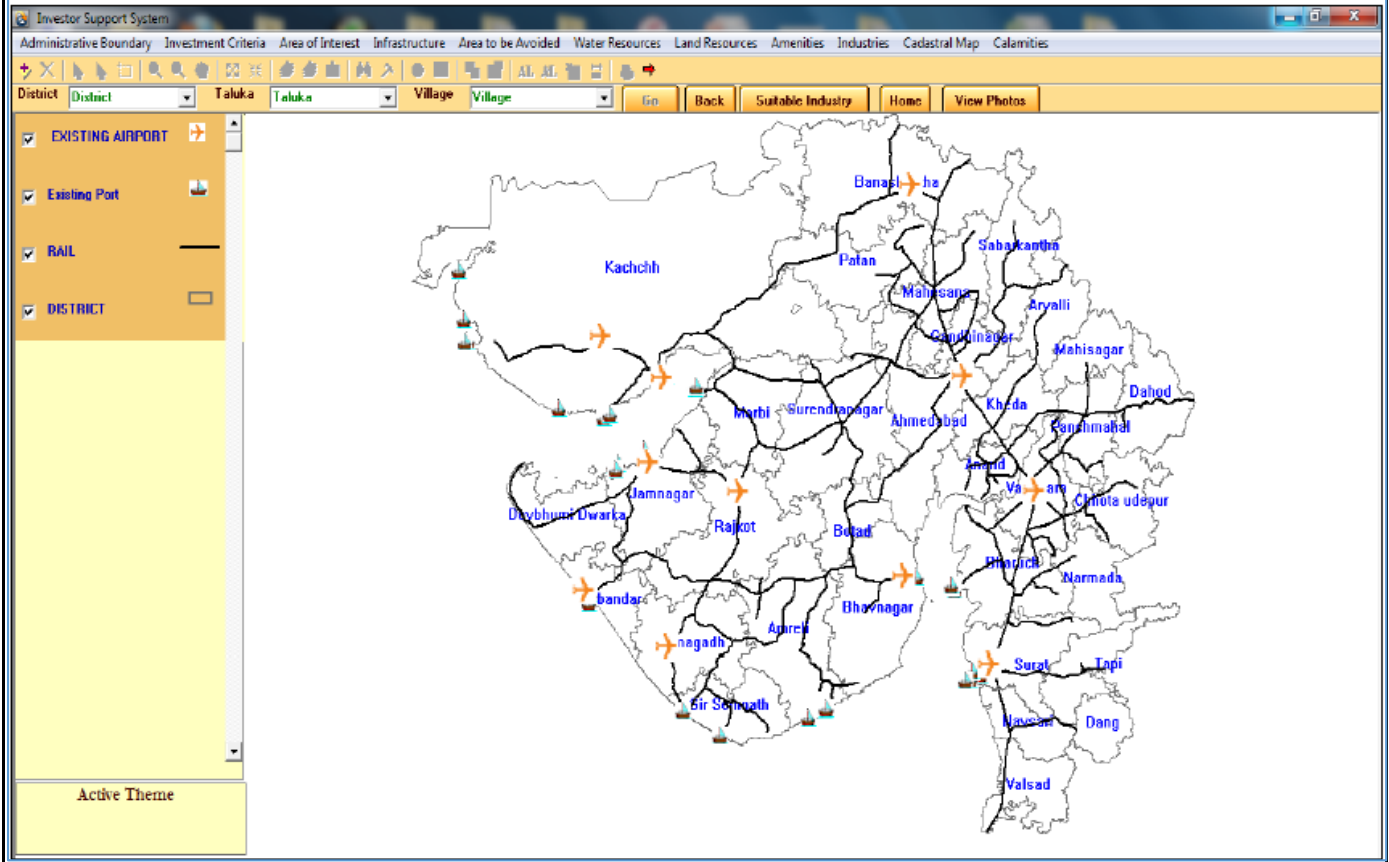
The screenshot shows the Investor Facilitation Portal website. The header includes the Government of Gujarat logo and the text "Investor Facilitation Portal - A one stop investment solution by Government of Gujarat". A navigation menu contains links for "About Us", "One Stop Information", "Setting Up Business...", "Other Services", "Departments", "Help", and "Contact Us". On the left, a sidebar lists "One Stop Information" categories: "List of Pre-establishment approvals", "List of Pre-operation approvals", "Other Approvals", "State government policies", and "Land Banks". The main content area is titled "Land Banks" and lists four items: "1. Land Parcel", "2. Investor Support System(ISS) for Indetification of Suitable Land", "3. Map showing Infrastruture and Connectivity Details", and "4. GIDC Estate". The third item is highlighted with a red box.

Guiarat: Road Connectivity



The screenshot displays a GIS application window titled "Investor Support System". The interface includes a menu bar with options like "Administrative Boundary", "Investment Criteria", "Area of Interest", "Infrastructure", "Area to be Avoided", "Water Resources", "Land Resources", "Amenities", "Industries", "Cadastral Map", and "Calamities". Below the menu is a toolbar with navigation icons and a search bar. The search bar contains dropdown menus for "District", "Taluka", and "Village", followed by "Go", "Back", "Suitable Industry", "Home", and "View Photos" buttons. On the left, a legend titled "TYPE OF ROADS" shows color-coded lines for "Expressway" (purple), "National Highway" (red), and "State Highway" (green). The main map area shows a detailed road network across Gujarat, with district names labeled: BANASKANTHA, PATAN, MAHESANA, SABARKANTHA, KACHCHH, GANDHINAGAR, SURENDRANAGAR, AHMEDABAD, KHEDA, PANCHMAHAL, DOHAD, RAJKOT, ANAND, VADODARA, JAMNAGAR, PORBANDAR, BHAVNAGAR, BHARUCH, NARMADA, JUNAGADH, AMRELI, SURAT, TAPI, NAVSARI, THE DANG, VALSAD, and DADARA NAGAR HAVELI. At the bottom left, there is an "Active Theme" section with "TYPE OF ROADS" selected.

Gujarat: Port, Rail and Airport Connectivity



Gujarat: Power Line and GAS Pipeline Connectivity

