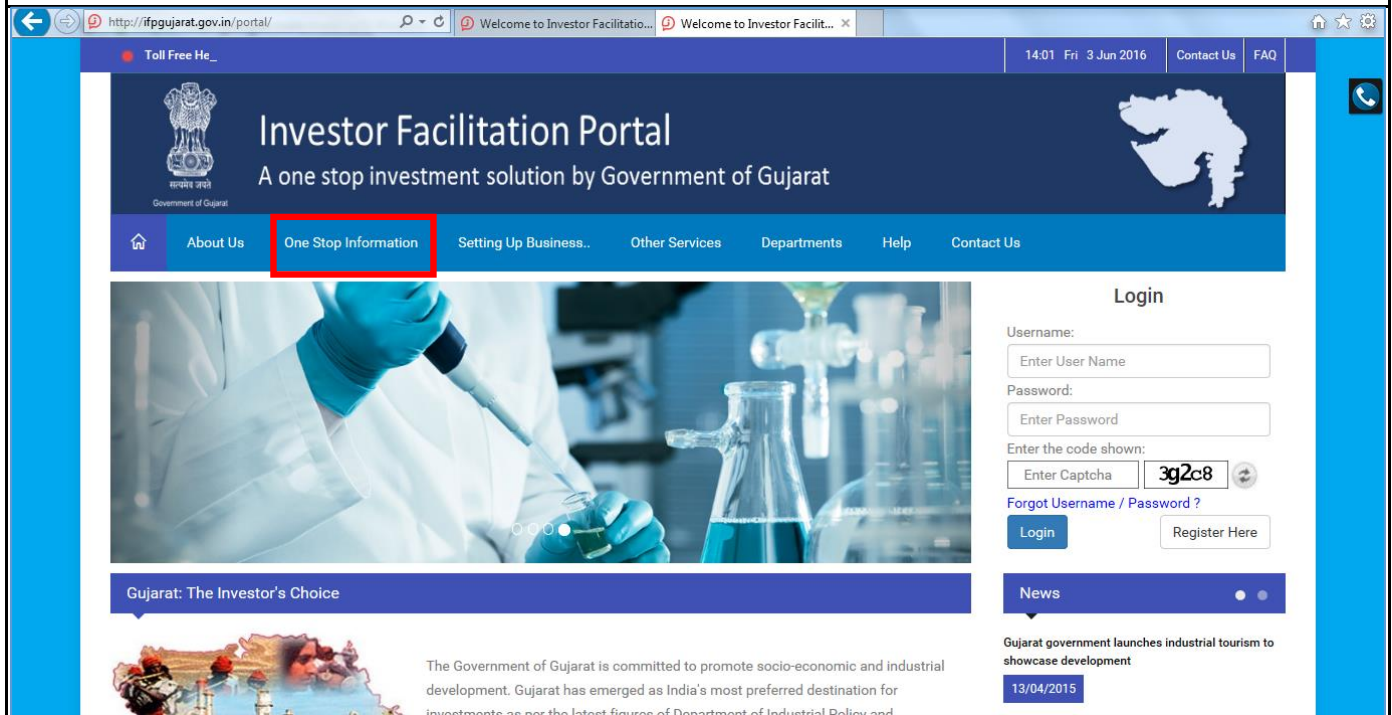


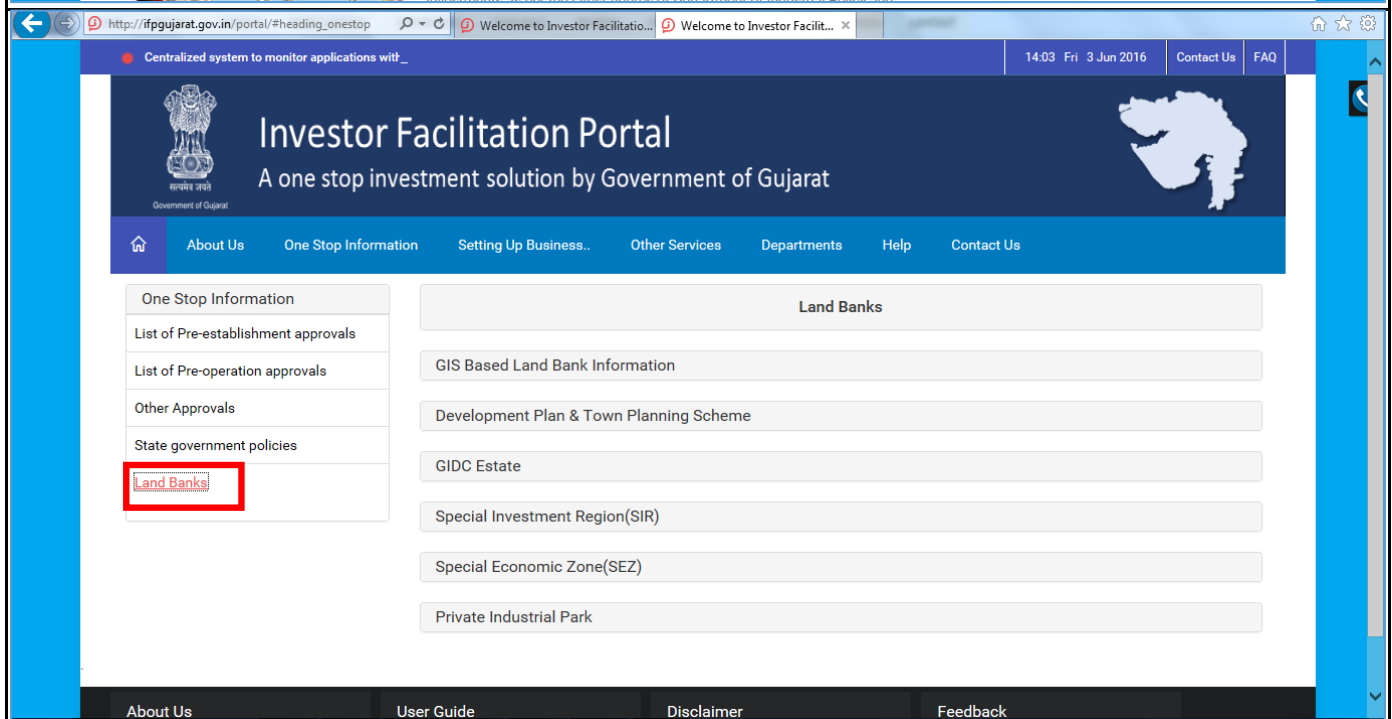
Sr. No.	Recommendation	Response (Yes/No/NA)	Supporting Materials
44	Design and implement a GIS system providing details about the land earmarked for industrial use	Yes	URL of the webpage highlighting the detailed information implemented GIS system providing details about the land earmarked for industrial use

URL: <http://ifpgujarat.gov.in/portal/index.jsp#>

[http://ifpgujarat.gov.in/portal/#heading\\_onestop](http://ifpgujarat.gov.in/portal/#heading_onestop)



The screenshot shows the homepage of the Investor Facilitation Portal. The header includes the Government of Gujarat logo and the text 'Investor Facilitation Portal - A one stop investment solution by Government of Gujarat'. A navigation menu contains 'About Us', 'One Stop Information' (highlighted with a red box), 'Setting Up Business..', 'Other Services', 'Departments', 'Help', and 'Contact Us'. A 'Login' section is visible on the right with fields for Username, Password, and a Captcha. Below the navigation menu, there is a banner for 'Gujarat: The Investor's Choice' and a news section titled 'Gujarat government launches industrial tourism to showcase development' dated 13/04/2015.



The screenshot shows the 'One Stop Information' page. On the left, a sidebar menu lists various services, with 'Land Banks' highlighted by a red box. The main content area is titled 'Land Banks' and lists several categories: 'GIS Based Land Bank Information', 'Development Plan & Town Planning Scheme', 'GIDC Estate', 'Special Investment Region(SIR)', 'Special Economic Zone(SEZ)', and 'Private Industrial Park'. The footer contains links for 'About Us', 'User Guide', 'Disclaimer', and 'Feedback'.

Investor Facilitation Portal  
A one stop investment solution by Government of Gujarat

14:06 Fri 3 Jun 2016 Contact Us FAQ

About Us One Stop Information Setting Up Business... Other Services Departments Help Contact Us

One Stop Information

- List of Pre-establishment approvals
- List of Pre-operation approvals
- Other Approvals
- State government policies
- Land Banks

Land Banks

**GIS Based Land Bank Information**

1. Land Parcel
2. Investor Support System(ISS) for Indetification of Suitable Land
3. Map showing Infrastruture and Connectivity Details
4. GIDC Estate

Development Plan & Town Planning Scheme

### Gujarat: District Wise Investment Region

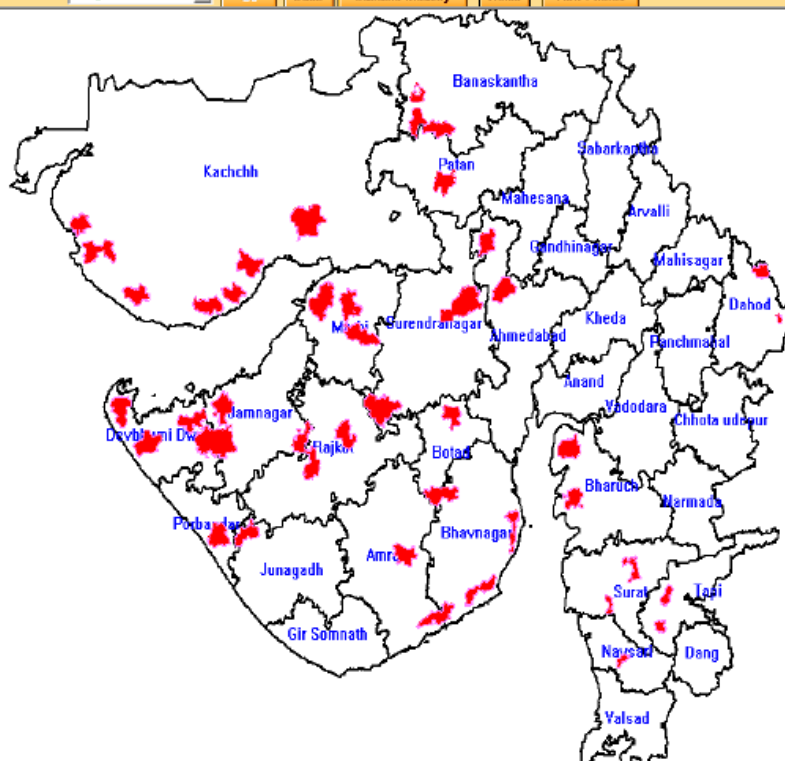
Investor Support System

Administrative Boundary Investment Criteria Area of Interest Infrastructure Area to be Avoided Water Resources Land Resources Amenities Industries Cadastral Map Calamities

District: District Taluka: Taluka Village: Village Go Back Suitable Industry Home View Photos

Investment Region

DISTRICT



Active Theme

DISTRICT